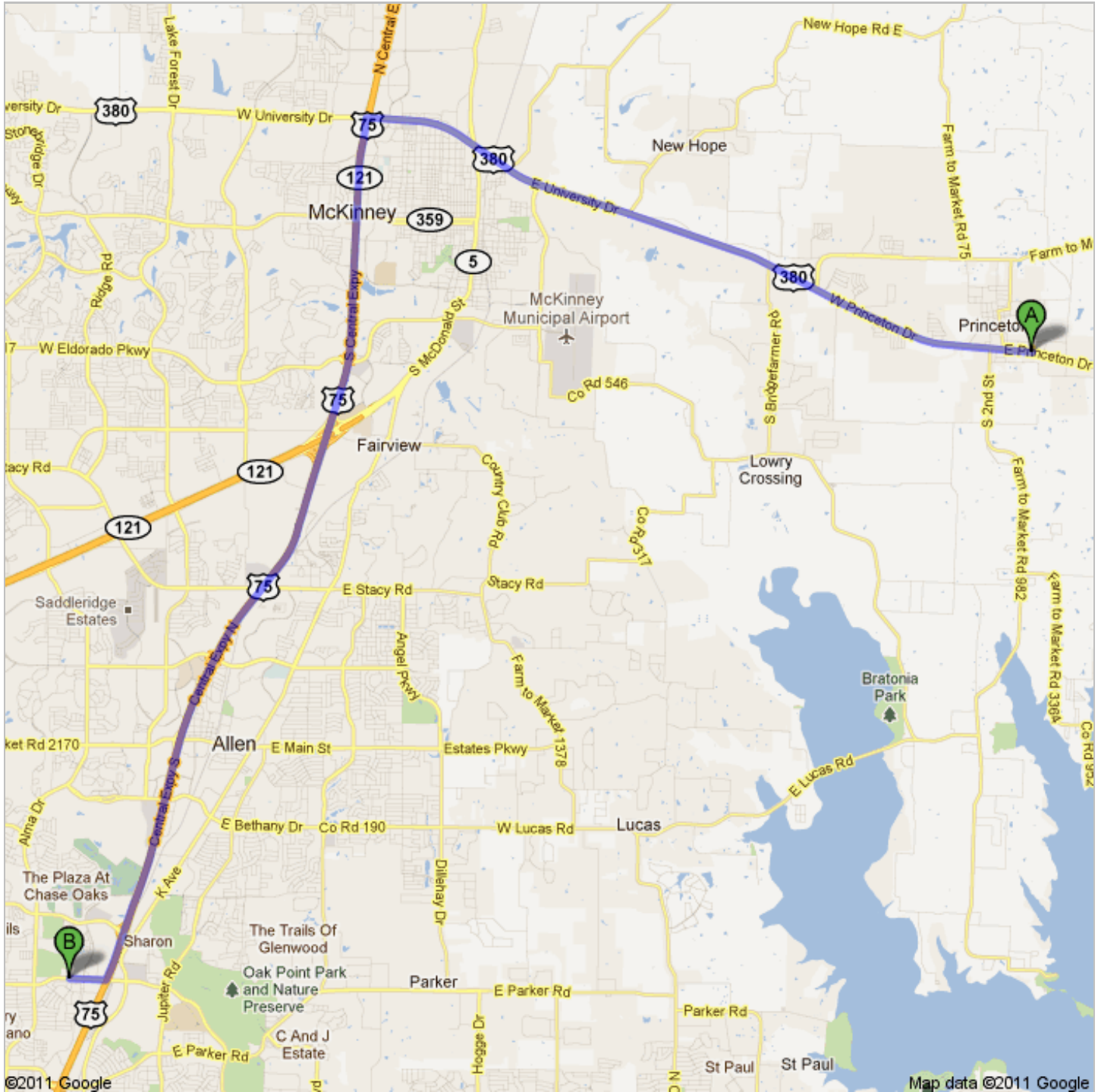





Save trees. Go green!
Download Google Maps on your phone at google.com/gmm



 1000 E Princeton Dr, Princeton, TX 75407


 1. Head **west** on **US-380 W/E Princeton Dr** toward **Taliant Ln** go 9.1 mi
Continue to follow US-380 W total 9.1 mi
About 11 mins

 2. Turn left onto **N Central Expy** go 476 ft
About 1 min total 9.2 mi

 3. Take the ramp on the left onto **TX-121 S/US-75 S** go 10.4 mi
Continue to follow US-75 S total 19.7 mi
About 11 mins

 4. Take exit **31-32** toward **Legacy Dr/Spring Creek Pkwy** go 0.1 mi
total 19.8 mi

5. Merge onto **S Central Expy/US-75 Frontage S** go 1.0 mi
Continue to follow S Central Expy total 20.8 mi
About 2 mins

 6. Turn right onto **W Spring Creek Pkwy** go 0.5 mi
Destination will be on the right total 21.3 mi
About 1 min

 429 W Spring Creek Pkwy, Plano, TX 75023

These directions are for planning purposes only. You may find that construction projects, traffic, weather, or other events may cause conditions to differ from the map results, and you should plan your route accordingly. You must obey all signs or notices regarding your route.

Map data ©2011 Google

Directions weren't right? Please find your route on maps.google.com and click "Report a problem" at the bottom left.