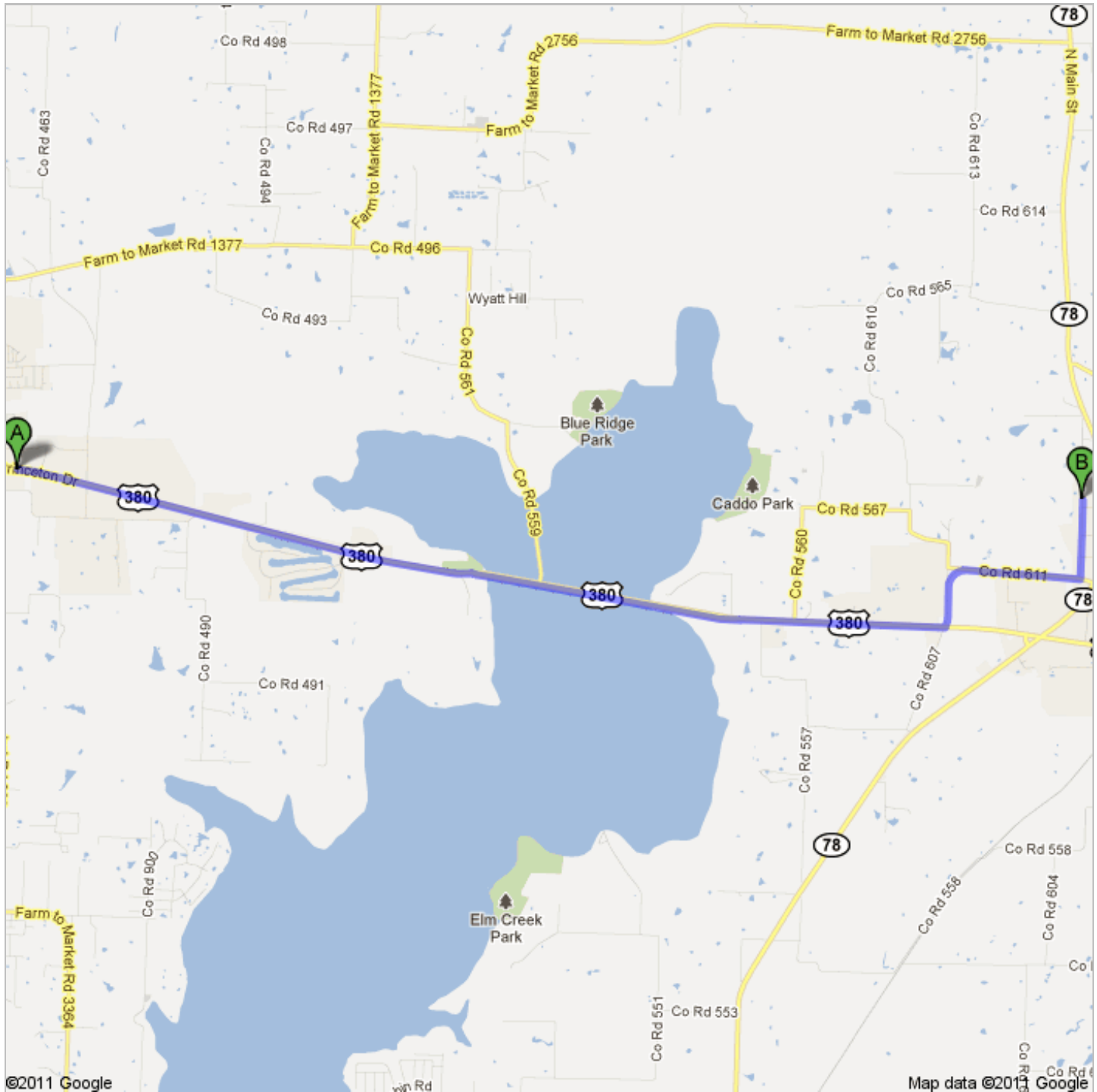








Save trees. Go green!
Download Google Maps on your phone at google.com/gmm



 1000 E Princeton Dr, Princeton, TX 75407

-
- | | | |
|--|---|---------------------------|
|  | 1. Head east on US-380 E/E Princeton Dr
Continue to follow US-380 E
About 7 mins | go 6.0 mi
total 6.0 mi |
|  | 2. Turn left onto Co Rd 611/Old McKinney Rd
Continue to follow Co Rd 611
About 2 mins | go 0.3 mi
total 6.3 mi |
|  | 3. Slight right onto Co Rd 611/Old McKinney Rd
Continue to follow Co Rd 611
About 2 mins | go 0.9 mi
total 7.2 mi |
|  | 4. Turn left onto Co Rd 811/Wilcoxson St
Destination will be on the right
About 2 mins | go 0.5 mi
total 7.7 mi |

 540 Wilcoxson St, Farmersville, TX 75442

These directions are for planning purposes only. You may find that construction projects, traffic, weather, or other events may cause conditions to differ from the map results, and you should plan your route accordingly. You must obey all signs or notices regarding your route.

Map data ©2011 Google

Directions weren't right? Please find your route on maps.google.com and click "Report a problem" at the bottom left.