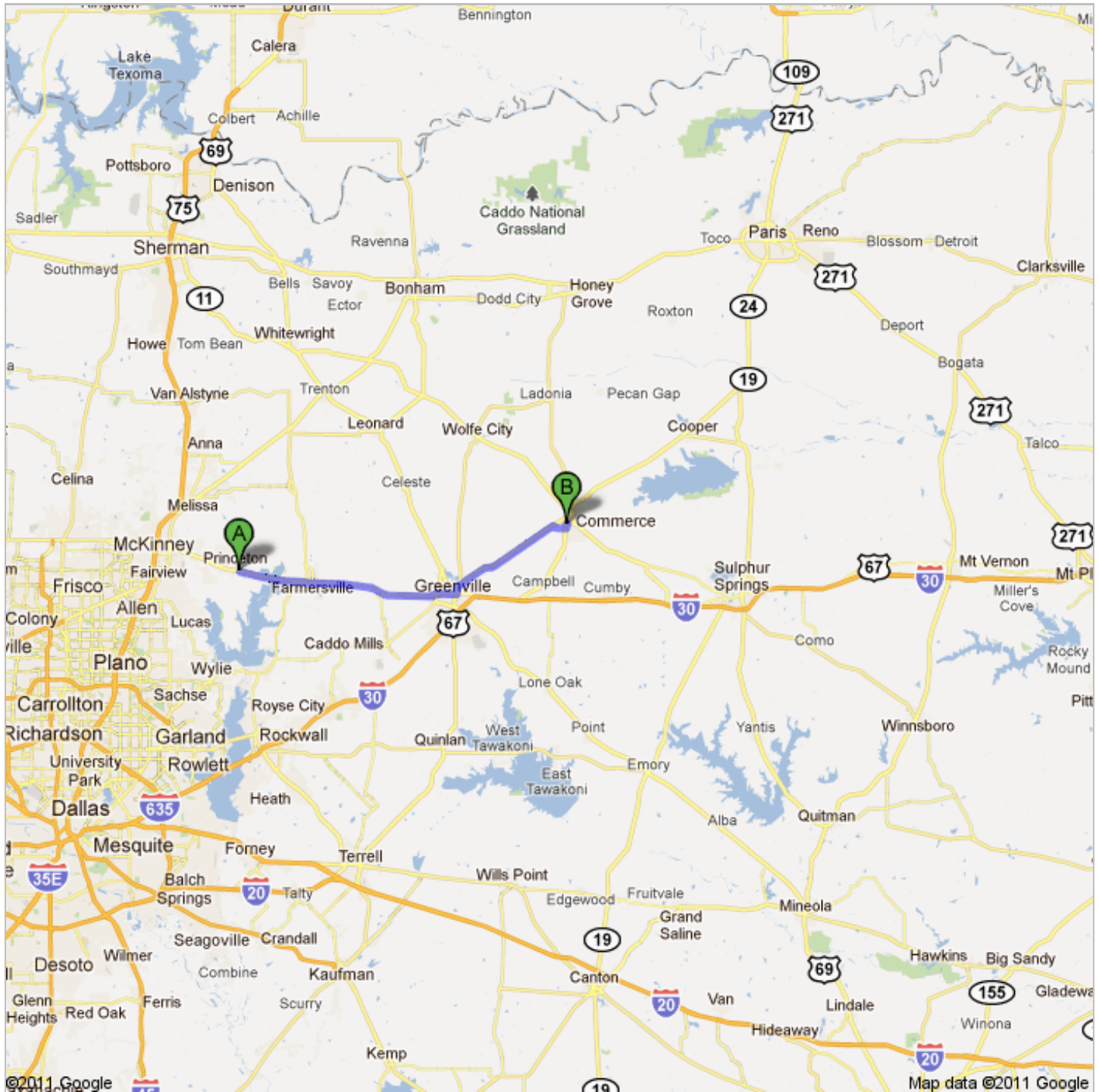












Save trees. Go green!
Download Google Maps on your phone at google.com/gmm



 1000 E Princeton Dr, Princeton, TX 75407

-
- | | | |
|--|--|-----------------------------|
|  | 1. Head east on US-380 E/E Princeton Dr
Continue to follow US-380 E
About 24 mins | go 20.8 mi
total 20.8 mi |
| | 2. Continue onto Lee St
About 5 mins | go 1.8 mi
total 22.6 mi |
|  | 3. Turn left onto Johnson St/US-69 BUS N
About 2 mins | go 0.6 mi
total 23.2 mi |
|  | 4. Slight right onto Commerce Dr
About 2 mins | go 1.4 mi
total 24.7 mi |
|  | 5. Continue onto TX-224 E
About 12 mins | go 10.1 mi
total 34.7 mi |
|  | 6. Take the ramp to TX-178 Loop E/Co Rd 4404
About 1 min | go 0.4 mi
total 35.2 mi |
|  | 7. Turn right onto TX-178 Loop E/Co Rd 4404
Continue to follow TX-178 Loop E
About 2 mins | go 1.4 mi
total 36.6 mi |
|  | 8. Turn left onto TX-24 N/TX-50 N
About 2 mins | go 0.5 mi
total 37.0 mi |
|  | 9. Take the 2nd right onto University Dr | go 472 ft
total 37.1 mi |

 University Dr, Commerce, TX 75428

These directions are for planning purposes only. You may find that construction projects, traffic, weather, or other events may cause conditions to differ from the map results, and you should plan your route accordingly. You must obey all signs or notices regarding your route.

Map data ©2011 Google

Directions weren't right? Please find your route on maps.google.com and click "Report a problem" at the bottom left.